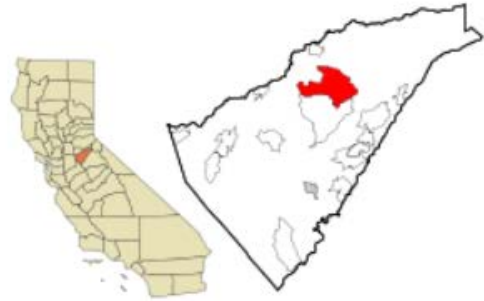


Rail Road Flat Weather

A Local Weather Station

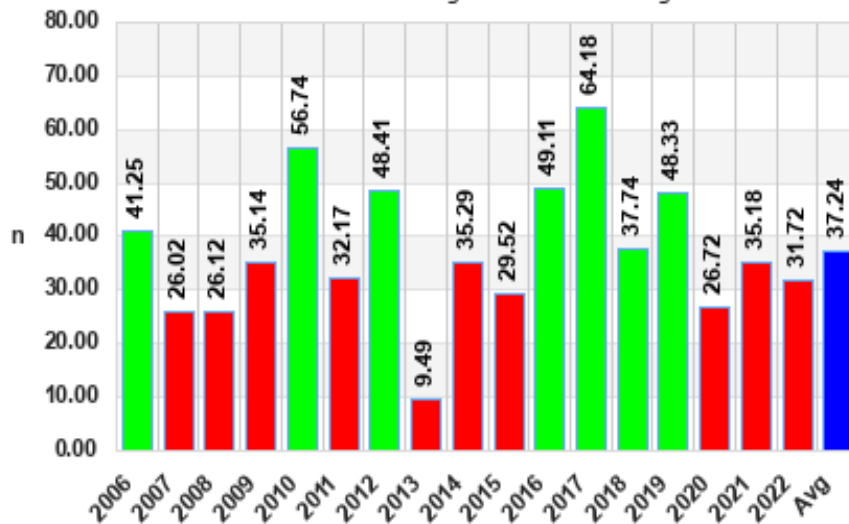


Location is the State of California in
Calaveras County

Lat 38.306N Lon -120.514W (Elev.2808 ft)

Rain - Past 17 Years

Red=Below avg: Green=Above avg



All Weather Rain Gauge

--	--

--	--

2022

NAME _____ C.B.S. TIME _____ SECTION _____ RANGE _____ YEAR _____

ADDRESS _____ COUNTY _____ TOWNSHIP _____


	Jan.	Feb.	Mar.	Apr.	May	June	Remarks - Severe Weather - Storm Damage
1							
2							
3							
4			.14				
5			.08			.19	< 1" snow MAR
6						.24	
7	.28						
8							
9					.10		
10					.08		
11				.40	.01		
12			.04		.09		
13				.09			
14				.63			
15			.27				
16							
17							
18				.12			
19							
20				.53			
21				1.93			
22							
23							
24							
25							
26							
27							
28			.46				
29							
30							
31							
TOTAL	.28	0	.99	3.70	.25	.43	5.65

Instructions:

1. Try to record precipitation each day at the same time.
2. Record precipitation to the nearest 1/100 of an inch. (.01, .31, 1.31, etc.)
3. If precipitation is less than .01, record "T" for trace.
4. Use the remarks column to list any unusual or severe weather (expl. Jan. 2 Blizzard, roads blocked for 2 days)

	JULY	AUG.	SEPT.	OCT.	NOV.	DEC.	
1					1.06	1.45	2" SNOW
2					.34		
3						2.41	109° 9/3
4							
5					.30		
6					.58		
7					.31		
8					1.26		
9					.09		
10					.40		
11					5.14		
12					.33		
13							
14							
15							
16							
17							
18			.67				
19			.77				
20							
21				.03			
22							
23							
24							
25							
26						2.43	
27						.95	
28						.18	
29						1.23	
30						4.68	
31						1.54	
Total	∅	∅	1.34	.03	9.81	14.87	24.05 + 5.65 = 31.70

This information is available in alternative formats upon request.



All Weather Rain Gauge



PRODUCTIVE ALTERNATIVES INC.

1205 North Tower Road

Fergus Falls, MN 56537

(218) 736-5668

All Weather Rain Gauge

NAME _____ C.B.S. TIME _____ SECTION RANGE YEAR 2021

ADDRESS _____ COUNTY _____ TOWNSHIP _____

	Jan.	Feb.	Mar.	Apr.	May	June	Remarks - Severe Weather - Storm Damage
1							
2		.67					
3	.05						
4	.60						
5							
6			.32				
7							
8							
9							
10			.72				2-3" snow Mar.
11		.79					
12							
13		.31					
14							
15			1.02				2-3" snow Mar.
16							
17							
18			1.20				
19			.27				1/19 40mph gusts
20							
21					.07		
22	.16						
23							
24							
25	.51			.47			3-4" snow 1/25 light snow 33 mph wind
26	.36						
27	3.46						
28	1.05						
29							1/29 light snow
30							
31							
TOTAL	6.19	1.77	3.53	.47	.07	0	12.03


Instructions:

1. Try to record precipitation each day at the same time.
2. Record precipitation to the nearest 1/100 of an inch. (.01, .31, 1.31, etc.)
3. If precipitation is less than .01, record "T" for trace.
4. Use the remarks column to list any unusual or severe weather (expl. Jan. 2 Blizzard, roads blocked for 2 days)

	JULY	AUG.	SEPT.	OCT.	NOV.	DEC.	REMARKS → SEVERE WEATHER → STORM DAMAGE
1							12.03
2							
3							
4							
5					.25		
6						.20	
7							
8				.12			
9					.93	.95	
10			.17				
11							
12						.74	
13						2.49	3 3/4" snow 12/13
14						.48	
15							
16						.83	
17							
18				.63			
19			.05				
20							
21				.33			
22				1.14		.89	
23				1.16		6.77	
24						1.05	
25				6.42		1.25	1" snow 12/25
26							} > 1' snow, high day temp 37°
27							
28			.06				
29						1.21	
30							
31							
Total	∅	∅	.28	9.8	1.18	11.86	29.12 + 12.03 = 35.15

2021

This information is available in alternative formats upon request.



All Weather Rain Gauge



PRODUCTIVE ALTERNATIVES INC.
 1205 North Tower Road
 Fergus Falls, MN 56537 (218) 736-5668

All Weather Rain Gauge

--	--

--	--

2020

NAME _____

C.B.S. TIME _____

SECTION _____

RANGE _____

YEAR _____

ADDRESS _____

COUNTY _____

TOWNSHIP _____

	Jan.	Feb.	Mar.	Apr.	May	June	Remarks - Severe Weather - Storm Damage
1			.05				
2							
3							
4				.86			
5				2.16			
6				.24			
7							
8			.18	.08			
9	.32			.12			
10							
11	.03						
12					.14	.03	
13							
14	.34		2.46				
15			2.10				
16	.84		1.90				
17	.08						
18					1.00		
19			.54		.63		
20					.25		
21							
22							
23			.12				
24			.45				
25			.10				
26	.78						
27							
28			.11				
29			.04				
30					.10		
31							
TOTAL	2.39	0	8.26	3.46	2.12	.03	= 16.26


3" snow in Mar. 37 mph Wind
 Jan. melted snow. 37 mph wind
 " " "

Instructions:

1. Try to record precipitation each day at the same time.
2. Record precipitation to the nearest 1/100 of an inch. (.01, .31, 1.31, etc.)
3. If precipitation is less than .01, record "T" for trace.
4. Use the remarks column to list any unusual or severe weather (expl. Jan. 2 Blizzard, roads blocked for 2 days)

	JULY	AUG.	SEPT.	OCT.	NOV.	DEC.	REMARKS -- SEVERE WEATHER -- STORM DAMAGE
1							16.26
2							
3							
4							
5							
6							
7							
8					.07		11/8 sleet, hail, snow - didn't stick
9							
10							
11						.76	
12							
13					.14	.70	
14							
15							
16							
17					1.14	.61	
18					1.15		
19							
20							
21							
22							
23		0.1					
24		0.1					
25							
26						.42	
27							
28						.43	
29							
30							
31							
Total	Ø	.02	Ø	Ø	2.50	2.92	5.44 + 16.26 = 21.70

This information is available in alternative formats upon request.



All Weather Rain Gauge



PRODUCTIVE ALTERNATIVES INC.
 1205 North Tower Road
 Fergus Falls, MN 56537 (218) 736-5668

All Weather Rain Gauge

--	--

--	--

2019

NAME _____ C.B.S. TIME _____ SECTION _____ RANGE _____ YEAR _____

ADDRESS _____ COUNTY _____ TOWNSHIP _____


	Jan.	Feb.	Mar.	Apr.	May	June	Remarks - Severe Weather - Storm Damage
1		1.13		1.22			July-Dec 2018 12.59
2		1.06	1.17				
3		1.52	.25				
4							2/4 - 14-18" WET snow! Power off 48 hours, generator finally fixed
5	.59						
6	1.40		1.83				
7			.62	.13			
8		1.13					2/9 - Track towed back up driveway.
9	.75			.20			
10		1.42		.02			2/10 - 4+ snow
11							
12							
13		2.33					
14	.16	2.20					
15	.82				1.52		
16	2.42			.47	1.11		
17	.56						
18					.76		
19		1.20	.55		.31		snowmelt-Feb/May 19-33.5° huge snow flakes
20	1.47	.11					
21					2.00		
22			.10				
23			.81		.03		533
24							
25							
26		.71	.44		.94		
27		.50	.25				
28		.71					
29							
30							
31							
TOTAL	8.17	14.02	6.02	2.04	6.67	0	36.92

Instructions:

1. Try to record precipitation each day at the same time.
2. Record precipitation to the nearest 1/100 of an inch. (.01, .31, 1.31, etc.)
3. If precipitation is less than .01, record "T" for traces.
4. Use the remarks column to list any unusual or severe weather (expl. Jan. 2 Blizzard, roads blocked for 2 days)

	JULY	AUG.	SEPT.	OCT.	NOV.	DEC.	REMARKS → SEVERE WEATHER → STORM DAMAGE
1						.57	36.92
2						3.06	
3							
4						.66	
5							
6						.65	
7						1.75	
8						.03	
9							
10							
11						.14	
12							
13						1.06	
14						.10	
15							
16			.37				
17							
18			.11				
19			.01				
20							
21							
22						.91	
23						.14	
24							
25							
26							1.3" snow Nov
27							1.3" snow "
28						1.12	
29			.09				
30						.65	
31							
Total			.52	.00	1.77	9.07	11.36 + 36.92 = 48.28

This information is available in alternative formats upon request.



All Weather Rain Gauge



PRODUCTIVE ALTERNATIVES INC.

1205 North Tower Road
Fergus Falls, MN 56537

(218) 736-5668

All Weather Rain Gauge

--	--

--	--

2018

NAME _____ C.B.S. TIME _____ SECTION _____ RANGE _____ YEAR _____

ADDRESS _____ COUNTY _____ TOWNSHIP _____


	Jan.	Feb.	Mar.	Apr.	May	June	Remarks - Severe Weather - Storm Damage
1			1.60		.05		3/1 melted snow ~ 2" brought from 7-12/17 8.76
2							
3							rained/melted snow ~ 2" 3/4
4	.33		1.27				
5							
6	1.51			.33			
7				2.21			
8	1.95						
9	.61						
10							
11				.21			
12							
13							
14			3.64				
15							
16				.93	.09		2" snow 4/16
17			3.44				
18							
19	.86						
20							
21	.06		1.11				76.56
22			2.62				
23		.27	.51				2/23 melted snow ~ 2"
24	.90						
25	.04		.26		.11		
26		.21					2/24 melted snow ~ 1"
27							
28							
29							
30							
31							
TOTAL	6.26	.48	14.45	3.68	.25	∅	25.12

Instructions:

1. Try to record precipitation each day at the same time.
2. Record precipitation to the nearest 1/100 of an inch. (.01, .31, 1.31, etc.)
3. If precipitation is less than .01, record "T" for trace.
4. Use the remarks column to list any unusual or severe weather (expl. Jan. 2 Blizzard, roads blocked for 2 days)

	JULY	AUG.	SEPT.	OCT.	NOV.	DEC.	REMARKS
1						.89	25.12 1-6 2018 10.29 slight snow on 12/1
2							
3							
4				2.56		.06	
5							
6							
7							
8							
9							
10							
11							
12							
13							
14							
15							
16							
17						.99	
18							
19							
20							
21					1.16	.19	
22					.54		
23					2.10		
24						1.07	
25							
26							
27					.68		
28					.96		
29					1.39		
30							
31							
Total	Ø	Ø	Ø	2.56	6.83	3.20	12.59 + 25.12 = 37.71

This information is available in alternative formats upon request.



All Weather Rain Gauge



PRODUCTIVE ALTERNATIVES INC.

1205 North Tower Road
Fergus Falls, MN 56537

(218) 736-5668

All Weather Rain Gauge

--	--

--	--

2017

NAME

C.B.S. TIME

SECTION

RANGE

YEAR

ADDRESS

COUNTY

TOWNSHIP

Calaveras

	Jan.	Feb.	Mar.	Apr.	May	June	Remarks - Severe Weather - Storm Damage
1							Brought from Oct/Nov/Dec 2016 - 20.88
2	.74						1/2-1" snow 1/2 55.31
3							76.25
4	4.07	2.14					
5			1.26				
6				1.46	.13		2" snow 3/5 4/6 30 mph
7	2.13			.78	.22		
8	2.86	7.0		.31		.02	1/8 24 mph wind
9						.50	75.71
10	5.64	3.76					nail on 6/11 - cold!
11						.54	1/11 28 mph wind 76.25
12	1.02			1.00			
13				.03			
14							
15				.65			
16		.20					
17		.62		1.36			
18	1.34	.04					
19	.72	.82					
20	2.15	3.27	.70				
21	.51	2.22	.75				1/2-1" snow 1/21
22			1.47				
23	1.58						3-4" snow 1/23
24			.44				
25			.13				
26		.28		.13			
27							
28							
29							
30			.34				
31					.04		75.19
TOTAL	22.76	20.35	5.09	5.72	0.39	1.06	55.37

Instructions:

1. Try to record precipitation each day at the same time.
2. Record precipitation to the nearest 1/100 of an inch. (.01, .31, 1.31, etc.)
3. If precipitation is less than .01, record "T" for trace.
4. Use the remarks column to list any unusual or severe weather (expl. Jan. 2 Blizzard, roads blocked for 2 days)

	JULY	AUG.	SEPT.	OCT.	NOV.	DEC.	
1							Jan-June '17 55.37
2							
3				.05	.19	.37	
4		.08			.11		
5							
6							
7							
8							
9					1.63		
10							
11							
12							
13							
14					.19		
15							
16					3.84		
17							
18							
19							
20			.25			.30	
21							
22							
23							
24							
25							
26					1.75		
27							
28							
29							
30							
31							
Total	∅	.08	.25	.05	7.71	.47	$8.76 + 55.37 = 64.13$

This information is available in alternative formats upon request.



All Weather Rain Gauge



PRODUCTIVE ALTERNATIVES INC.
 1205 North Tower Road
 Fergus Falls, MN 56537 (218) 736-5668

All Weather Rain Gauge

--	--

--	--

2016

NAME _____

C.B.S. TIME
Calaveras

SECTION _____

RANGE _____

YEAR _____

ADDRESS _____

COUNTY _____

TOWNSHIP _____


	Jan.	Feb.	Mar.	Apr.	May	June	Remarks - Severe Weather - Storm Damage
1		.16			.24		
2							
3							
4			.03				
5			1.15				
6	2.74		2.8		.26		
7	.93		1.44				
8			.12				
9							
10				2.2			
11			1.51	.08			
12							
13	1.03		2.60				
14				.08			
15							
16	.29						
17							
18	.97	1.51					
19	.77						
20							
21			.85		.21		
22	1.37		.92	1.19			
23	.42		.06		.03		
24					.40		
25							
26							
27				.26			
28							
29				.18			
30	1.89						
31							
TOTAL	10.01	1.62	11.49	3.99	1.14		29.19

Instructions:

1. Try to record precipitation each day at the same time.
2. Record precipitation to the nearest 1/100 of an inch. (.01, .31, 1.31, etc.)
3. If precipitation is less than .01, record "T" for traces.
4. Use the remarks column to list any unusual or severe weather (expl. Jan. 2 Blizzard, roads blocked for 2 days)

	JULY	AUG.	SEPT.	OCT.	NOV.	DEC.	REMARKS -- SEVERE WEATHER -- STORM DAMAGE
1					.28		
2							
3							
4							
5							
6							
7							
8						.42	
9						.20	
10						2.52	
11							
12							
13							
14							
15					.24	3.55	
16				5.30			10/14-16 17 mph wind
17							
18							
19					1.07		
20					.15		
21					.57		
22							
23				.09		.99	
24							
25							
26					1.64		
27				2.62	.26		
28							
29							
30				.98			
31							
Total				8.99	4.21	7.68	20.88 + 28.19 = 49.07

This information is available in alternative formats upon request.



All Weather Rain Gauge



PRODUCTIVE ALTERNATIVES INC.

1205 North Tower Road

Fergus Falls, MN 56537

(218) 736-5668

All Weather Rain Gauge

--	--

--	--

2015

NAME _____

C.B.S. TIME
Caladwas

SECTION _____

RANGE _____

YEAR

ADDRESS _____

COUNTY _____

TOWNSHIP _____

	Jan.	Feb.	Mar.	Apr.	May	June	Remarks - Severe Weather - Storm Damage
1			.08				
2							
3							
4							
5				.25			
6		2.30					
7		.28		1.12	.72		
8		3.15					
9						-.07	
10						-.07	
11			.20				
12							
13							
14							
15					-.16		
16							
17							
18							
19							
20							
21							
22							
23			.36				
24							
25				2.21			
26				.02			
27	.01	.51					
28		.07					
29							
30							
31							
TOTAL	.01	6.31	.64	3.60	.88	.14	11.58

Instructions:

1. Try to record precipitation each day at the same time.
2. Record precipitation to the nearest 1/100 of an inch. (.01, .31, 1.31, etc.)
3. If precipitation is less than .01, record "T" for trace.
4. Use the remarks column to list any unusual or severe weather (expl. Jan. 2 Blizzard, roads blocked for 2 days)

	JULY	AUG.	SEPT.	OCT.	NOV.	DEC.	REMARKS - SEVERE WEATHER -> STORM DAMAGE
1				.66			
2	.04				2.10	.38	
3							
4							
5							
6							
7							
8							
9							Sept 9-30 Butte Fire
10						1.87	
11							
12							
13						.78	
14							
15					2.80		
16							
17				.28		.37	
18							
19							
20							
21							
22						6.14	
23						.47	
24				.10	.78	.87	3" snow 12/24
25					.28		2" snow 11/25
26							
27							
28							
29							
30							
31							
Total	.04	.0	.0	1.04	5.96	10.88	17.92 + 11.58 = 29.50

This information is available in alternative formats upon request.



All Weather Rain Gauge



PRODUCTIVE ALTERNATIVES INC.
 1205 North Tower Road
 Fergus Falls, MN 56537 (218) 736-5668

All Weather Rain Gauge

--	--

--	--

2014

NAME _____

C.B.S. TIME
Calaveras

SECTION

RANGE

YEAR

ADDRESS _____


COUNTY

TOWNSHIP

	Jan.	Feb.	Mar.	Apr.	May	June	Remarks - Severe Weather - Storm Damage
1			.10	.53			1/2" snow 4/1
2							
3			.69	.06			
4							
5					.06		
6							
7		.25					
8		6.22					
9		1.80	.09		.05		
10							
11	.08						
12							
13							
14							
15		.29					
16							
17							
18							
19							
20							
21		.01			.26		
22				.19			
23							
24							
25				1.58			
26			.57				
27		1.49	1.08				
28		1.35					
29			.97				
30	.78		.20				
31	.43		.67				
TOTAL	1.29	11.41	4.37	2.36	.37		19.8

Instructions:


1. Try to record precipitation each day at the same time.
2. Record precipitation to the nearest 1/100 of an inch. (.01, .31, 1.31, etc.)
3. If precipitation is less than .01, record "T" for trace.
4. Use the remarks column to list any unusual or severe weather (expl. Jan. 2 Blizzard, roads blocked for 2 days)



2014

	JULY	AUG.	SEPT.	OCT.	NOV.	DEC.	REMARKS -- SEVERE WEATHER -- STORM DAMAGE
1						.97	
2							
3						1.33	
4							
5						.12	
6							
7							
8							
9							
10							
11						4.21	
12						.30	
13					.84		
14							
15				.04		.29	
16						.46	
17							
18						.08	
19	.01					1.20	
20	.04		.08	.01	.07	.12	
21							
22					.79		
23							
24						.43	
25			.24	1.00			
26							
27			.44				
28			.04				
29						.33	
30						.45	
31				1.57			
Total	.05		.80	2.62	2.48	9.61	15.46 + 19.8 = 35.26

This information is available in alternative formats upon request.



All Weather Rain Gauge



PRODUCTIVE ALTERNATIVES INC.

1205 North Tower Road
Fergus Falls, MN 56537

(218) 736-5668

All Weather Rain Gauge

--	--

--	--

2013

NAME _____

C.B.S. TIME
Calaveras

SECTION _____

RANGE _____

YEAR _____

ADDRESS _____

COUNTY _____

TOWNSHIP _____


	Jan.	Feb.	Mar.	Apr.	May	June	Remarks - Severe Weather - Storm Damage
1							
2							
3			.18				
4				.44		.09	
5	.35				.03		
6			.85	.04			
7		.06	.10				
8				.54	.24	.24	
9	.35						
10							
11							
12							
13							
14							
15				.04			
16					.11		
17							
18							
19		.40					2/19 12" snow
20			.58				
21							
22							
23							
24	.38						
25						.78	
26							
27		.04	.04				
28							
29							
30		.94	.94				
31							
TOTAL	1.08	.46	2.69	1.06	.38	.87	6.94

Instructions:

1. Try to record precipitation each day at the same time.
2. Record precipitation to the nearest 1/100 of an inch. (.01, .31, 1.31, etc.)
3. If precipitation is less than .01, record "T" for trace.
4. Use the remarks column to list any unusual or severe weather (expl. Jan. 2 Blizzard, roads blocked for 2 days)

	JULY	AUG.	SEPT.	OCT.	NOV.	DEC.	REMARKS - SEVERE WEATHER - STORM DAMAGE
1						.18	
2							
3							
4							
5							
6						.35	8" snow, freezing temps next 4 days
7							
8							
9							
10							
11							
12							
13							
14							
15							
16							
17							
18							
19							
20							
21			.71		1.60		
22							
23							
24							
25							
26							
27							
28				.10			
29							
30							
31							
Total	Ø	Ø	.71	.10	1.60	.53	2.94 + 6.54 = 9.48

This information is available in alternative formats upon request.



All Weather Rain Gauge



PRODUCTIVE ALTERNATIVES INC.
 1205 North Tower Road
 Fergus Falls, MN 56537 (218) 736-5668

All Weather Rain Gauge

NAME _____

C.B.S. TIME _____

--	--

SECTION _____

--	--

RANGE _____

2012
YEAR

ADDRESS _____

COUNTY _____

TOWNSHIP _____

	Jan.	Feb.	Mar.	Apr.	May	June	Remarks - Severe Weather - Storm Damage
1		.03	1.45				power out, PUE problems
2							
3				.14			
4						.98	
5							
6			.22				
7		.06					
8							
9							
10							
11							
12							
13		1.18					
14				4.36			5" snow in Apr
15		.34	2.03				
16			.63				
17			2.20				
18			1.14				5" snow in March
19							
20	.04						
21	4.49						30 mph wind, power out
22							
23	1.77						
24	.06						
25			.50				
26				1.27			
27			.70		.04		
28							
29	.12						
30							
31			1.85				6" snow in March
TOTAL	6.48	1.61	10.92	5.77	.04	.98	25.8


Instructions:

1. Try to record precipitation each day at the same time.
2. Record precipitation to the nearest 1/100 of an inch. (.01, .31, 1.31, etc.)
3. If precipitation is less than .01, record "T" for trace.
4. Use the remarks column to list any unusual or severe weather (expl. Jan. 2 Blizzard, roads blocked for 2 days)

	JULY	AUG.	SEPT.	OCT.	NOV.	DEC.	REMARKS -- SEVERE WEATHER + SIGNIFICANT DAMAGE
1					.26	3.79	
2							
3							
4							
5						.83	
6							
7							
8							
9					.67		
10					.25		
11							
12						.92	
13							
14							
15							
16							
17						1.40	
18					2.44		
19					.29		
20							
21					.54		
22						1.22	
23						1.09	
24				1.84			
25							
26						1.45	
27							
28					1.89		
29							
30					3.24		
31					.26		
Total			1.84	10.04	10.70	22.58 + 25.8 = 48.38	

6016

This information is available in alternative formats upon request.



All Weather Rain Gauge



PRODUCTIVE ALTERNATIVES INC.

1205 North Tower Road
Fergus Falls, MN 56537

(218) 736-5668

All Weather Rain Gauge

NAME _____

C.B.S. TIME _____

SECTION

RANGE

YEAR 2011

ADDRESS _____

COUNTY _____

TOWNSHIP _____


	Jan.	Feb.	Mar.	Apr.	May	June	Remarks - Severe Weather - Storm Damage
1			.83				
2	1.70						
3							
4						.63	
5							
6						1.01	
7			1.66				2" snow 4/7+8
8				.42			2" snow
9					.14		power out 4 hrs 5/9
10							
11	.05						
12							
13							
14		.10	.72	.08			
15					1.35		
16					.13		
17							15" snow, power out 6 pm 2/17-on 3:30 pm 2/21-93.5 hrs
18		3.75			1.84		8" snow 3/18
19			4.20				
20							8" snow 3/20
21							
22							
23							
24				.85	.22		
25		1.74	2.59				3" snow, power out 2am-4:30 pm 2/25. 12.5 hrs
26			1.83				power out 1hr - cold! 2" snow, power out 9:45 pm - 1 pm 3/25
27			.11				
28					.88		
29					.02		
30	1.36						
31						.13	
TOTAL	3.11	5.59	11.94	1.35	4.21	1.64	27.84

Instructions:

1. Try to record precipitation each day at the same time.
2. Record precipitation to the nearest 1/100 of an inch. (.01, .31, 1.31, etc.)
3. If precipitation is less than .01, record "T" for trace.
4. Use the remarks column to list any unusual or severe weather (expl. Jan. 2 Blizzard, roads blocked for 2 days)

	JULY	AUG.	SEPT.	OCT.	NOV.	DEC.	REMARKS - SEVEREWEATHER + STORM DAMAGE
1							
2							
3							
4					.18		
5					.61		
6							
7							
8			2.77				
9							
10							
11					.13		
12							
13							
14							
15							
16							
17							
18			.04				
19					.25		
20					.30		
21							
22							
23					.03		
24							
25							
26							
27							
28							
29							
30							
31							
Total			.04	2.77	1.5	φ	4.31 + 27.84 = 32.15

This information is available in alternative formats upon request.



All Weather Rain Gauge



PRODUCTIVE ALTERNATIVES INC.

1205 North Tower Road
Fergus Falls, MN 56537

(218) 736-5668

All Weather Rain Gauge

NAME _____ C.B.S. TIME _____ SECTION RANGE YEAR 2010

ADDRESS _____ COUNTY _____ TOWNSHIP _____

	Jan.	Feb.	Mar.	Apr.	May	June	Remarks - Severe Weather - Storm Damage
1							
2				.45			
3			1.47				
4		.51	.37				
5		.92		1.45			snow in Apr
6	.10	.11					
7							
8			.08				
9		.48					
10					1.05		
11							
12	1.19		1.27	2.14			
13							
14							
15							
16							
17	.68				.45		2hrs power out
18	1.38						
19	1.00						
20	1.14			1.15			snow in Apr
21	1.00	.06		.47			snow, power out
22							
23							
24	1.50	.87	.10	.8			
25	.18		.07				
26					.89	.04	
27	.31	2.96		2.46	1.17		
28		.09		1.15			
29				.30			
30							
31			1.20				2" snow end of March
TOTAL	8.48	5.8	4.56	7.61	3.56	.04	30.06

Instructions:

1. Try to record precipitation each day at the same time.
2. Record precipitation to the nearest 1/100 of an inch. (.01, .31, 1.31, etc.)
3. If precipitation is less than .01, record "T" for trace.
4. Use the remarks column to list any unusual or severe weather (expl. Jan. 2 Blizzard, roads blocked for 2 days)

2010

REMARKS -- SEVERE WEATHER -- STORM DAMAGE

	JULY	AUG.	SEPT.	OCT.	NOV.	DEC.	
1							
2				.31			
3							
4				.82			
5					1.55	.99	
6							
7				.09			
8						.93	
9							
10							
11							
12							
13							
14						1.47	
15							
16							
17				.07	3.43		
18					1.16		
19				.80	.52		
20				1.00	.12		
21						.33	
22				1.84			
23							
24				5.34			
25						1.44	
26							
27				1.08			
28							
29				.19	3.37		
30							
31							
30.05	Total			6.82	6.27	13.56	26.65 + 30.05 = 56.70

5.5 hr pwr out
 ~ 5" snow - Cedar Ridge tree split/down
 ~ 3" snow - Nov

snow 1.5"

slight snow

2010

This information is available in alternative formats upon request.



All Weather Rain Gauge



PRODUCTIVE ALTERNATIVES INC.
 1205 North Tower Road
 Fergus Falls, MN 56537 (218) 736-5668

All Weather Rain Gauge

NAME _____

C.B.S. TIME _____

SECTION

RANGE

2009
YEAR

ADDRESS _____

COUNTY _____

TOWNSHIP _____

	Jan.	Feb.	Mar.	Apr.	May	June	Remarks - Severe Weather - Storm Damage
1			2.31		1.78		
2	.76		.40		.31		
3			1.92		.53		
4			.09		.32	.04	
5		.36					
6	.06						
7							
8	.50			1.26			
9				.75			
10							
11		.87					
12							
13		1.22					12" snow, 27 hrs w/o power
14							
15							
16							
17		2.13					snow/rain
18							
19							
20							
21							
22	1.61	1.37	.95				2" snow 3/22
23	1.36		.34				
24	.33	.68					
25							
26		.25					
27							
28							
29							
30				.09			
31							
TOTAL	4.62	6.88	6.01	2.10	2.94	.04	22.59

Instructions:

1. Try to record precipitation each day at the same time.
2. Record precipitation to the nearest 1/100 of an inch. (.01, .31, 1.31, etc.)
3. If precipitation is less than .01, record "T" for trace.
4. Use the remarks column to list any unusual or severe weather (expl. Jan. 2 Blizzard, roads blocked for 2 days)

2007

	JULY	AUG.	SEPT.	OCT.	NOV.	DEC.	REMARKS - SEVERE WEATHER - STORM DAMAGE
1							
2							
3							
4				.04			
5							
6							
7					.10	~.50	10" snow, 22°, 59-hr power outage
8							
9							
10							
11						2.42	
12					.15	1.74	
13				4.41		.15	
14		.04		.06			
15							
16							
17				.04			
18					.09		
19							
20					.67		
21						1.08	
22							
23							
24							
25							
26							
27					.70	.25	
28		.04					
29						.34	
30							
31							
Total		.04	.04	4.55	1.41	6.48	12.52 + 22.59 = 35.11

2009

This information is available in alternative formats upon request.



All Weather Rain Gauge



PRODUCTIVE ALTERNATIVES INC.
 1205 North Tower Road
 Fergus Falls, MN 56537 (218) 736-5668

All Weather Rain Gauge

--	--

--	--

2008

NAME _____

C.B.S. TIME _____

SECTION _____

RANGE _____

YEAR _____

ADDRESS _____

COUNTY _____

TOWNSHIP _____

	Jan.	Feb.	Mar.	Apr.	May	June	Remarks - Severe Weather - Storm Damage
1							
2		1.61					
3							
4	2.98				.20		1697 power 33 hrs in Jan, 2" of snow
5	1.47						
6							
7							
8	.50						
9							
10	.13						
11	.03						
12							
13			.70				
14							
15			.17				
16							
17							
18							
19		.49					
20							
21	.30	.72	.10				Jan 1" of snow
22	1.25			.16			" "
23	.74	1.36					
24		.04			.51		
25	.43						
26	.46						
27	1.17						1" of snow
28							
29	.73						
30							
31	.87						
TOTAL	11.06	4.22	.97	.16	.71		= 17.12

Instructions:


16.617

1. Try to record precipitation each day at the same time.
2. Record precipitation to the nearest 1/100 of an inch. (.01, .31, 1.31, etc.)
3. If precipitation is less than .01, record "T" for trace.
4. Use the remarks column to list any unusual or severe weather (expl. Jan. 2 Blizzard, roads blocked for 2 days)

2008

	JULY	AUG.	SEPT.	OCT.	NOV.	DEC.	REMARKS → SEVERE WEATHER → STORM DAMAGE
1					1.40		
2					.50		
3				.59			
4							
5							
6							
7							
8							
9					.65		
10							
11							
12							
13							
14							8" snow - still on the ground a week later due to extreme low temp?
15							
16							
17						.61	
18						.50	
19							
20							
21						1.58	
22							
23							
24						2.16	
25						.22	
26					.31		
27							
28							
29							
30							
31				.50			
Total			1.09	2.86	5.09	9.02 + 17.12 = 26.14	2008

This information is available in alternative formats upon request.



All Weather Rain Gauge



PRODUCTIVE ALTERNATIVES INC.
 1205 North Tower Road
 Fergus Falls, MN 56537 (218) 736-5668

All Weather Rain Gauge

NAME _____

C.B.S. TIME _____

SECTION

--	--

RANGE

--	--

2007
YEAR

ADDRESS _____

COUNTY _____

TOWNSHIP _____

	Jan.	Feb.	Mar.	Apr.	May	June	Remarks - Severe Weather - Storm Damage
1							8.18.0/P 10/1/06
2					.61		
3					.41		
4	1.87						
5						.06	
6							
7		.25					
8		↓					
9							
10		↓					
11		4.15		.50			
12		.16					
13							
14				.28			
15							
16							
17							
18							
19							
20				1.51			
21		.25	.36				
22		1.35					SNOW 6.9"
23							
24							
25		1.36					
26			.98				
27		2.65					SNOW 6"
28	.02	.41					
29							
30							
31							
TOTAL	1.89	10.58	1.34	2.29	1.02	.06	17.18

Instructions:


1. Try to record precipitation each day at the same time.
2. Record precipitation to the nearest 1/100 of an inch. (.01, .31, 1.31, etc.)
3. If precipitation is less than .01, record "T" for trace.
4. Use the remarks column to list any unusual or severe weather (expl. Jan. 2 Blizzard, roads blocked for 2 days)

2007

	JULY	AUG.	SEPT.	OCT.	NOV.	DEC.	REMARKS -- SEVERE WEATHER -- STORM DAMAGE
1							
2							
3							
4						.04	
5				.13			
6						1.76	
7						.17	
8							
9							
10				.52			
11					1.17		
12							
13							
14							
15							
16							
17				.15			
18							
19						2.17	
20						1.70	
21							
22			.21				
23							
24							
25							
26							
27							
28				.01		.43	light snow
29				.01		.17	
30				.16			
31							
Total	<input checked="" type="checkbox"/>	<input checked="" type="checkbox"/>	.21	.98	1.17	6.46	8.82 + 17.18 = 26.00

2007

This information is available in alternative formats upon request.



All Weather Rain Gauge



PRODUCTIVE ALTERNATIVES INC.
 1205 North Tower Road
 Fergus Falls, MN 56537 (218) 736-5668

All Weather Rain Gauge

NAME _____ C.B.S. TIME _____ SECTION _____ RANGE _____ YEAR 2006
Calaveras COUNTY Rail Road Flat TOWNSHIP

	Jan.	Feb.	Mar.	Apr.	May	June	Remarks - Severe Weather - Storm Damage
1	1.01	.36					3.63" Fri/Sat/Sun holiday weekend
2		.10		1.25			
3			1.68				
4		.28					
5			.22				
6			1.02				
7	.24						
8							
9							
10				.57			
11	.21						2' of snow accumulation
12			1.94	1.87			
13							SNOW ~ 1/2"
14	1.86						
15							SNOW OVER 4 days *more snow
16			1.53				
17			.20	1.67			
18	1.45						
19							
20		.49	*.84		1.2		
21					.25		
22	.06						
23							
24							
25			1.92				
26	.20						
27		.91	.60				
28	.24	1.79	.90				
29							
30	.62		.63				
31			1.30				
TOTAL	5.89	3.93	12.78	5.36	1.45		33.04

Instructions:


1. Try to record precipitation each day at the same time.
2. Record precipitation to the nearest 1/100 of an inch. (.01, .31, 1.31, etc.)
3. If precipitation is less than .01, record "T" for trace.
4. Use the remarks column to list any unusual or severe weather (expl. Jan. 2 Blizzard, roads blocked for 2 days)

	JULY	AUG.	SEPT.	OCT.	NOV.	DEC.	REMARKS - SEVERE WEATHER
1					.30		
2				.05			
3							
4					.40		
5				1.14			
6							
7							
8					.36		
9						.77	
10						1.29	severe wind, snow flurries
11					.17		
12						.79	
13					1.15	.16	
14							
15							
16							
17							
18							
19							
20							
21						.86	
22					.13		
23							
24							
25							
26							
27					.61		
28							
29							
30							
31							
Total				1.19	3.12	3.81	$8.18 + 33.04 = 41.22$

2000

2000

This information is available in alternative formats upon request.



All Weather Rain Gauge



PRODUCTIVE ALTERNATIVES INC.

1205 North Tower Road
Fergus Falls, MN 56537

(218) 736-5668